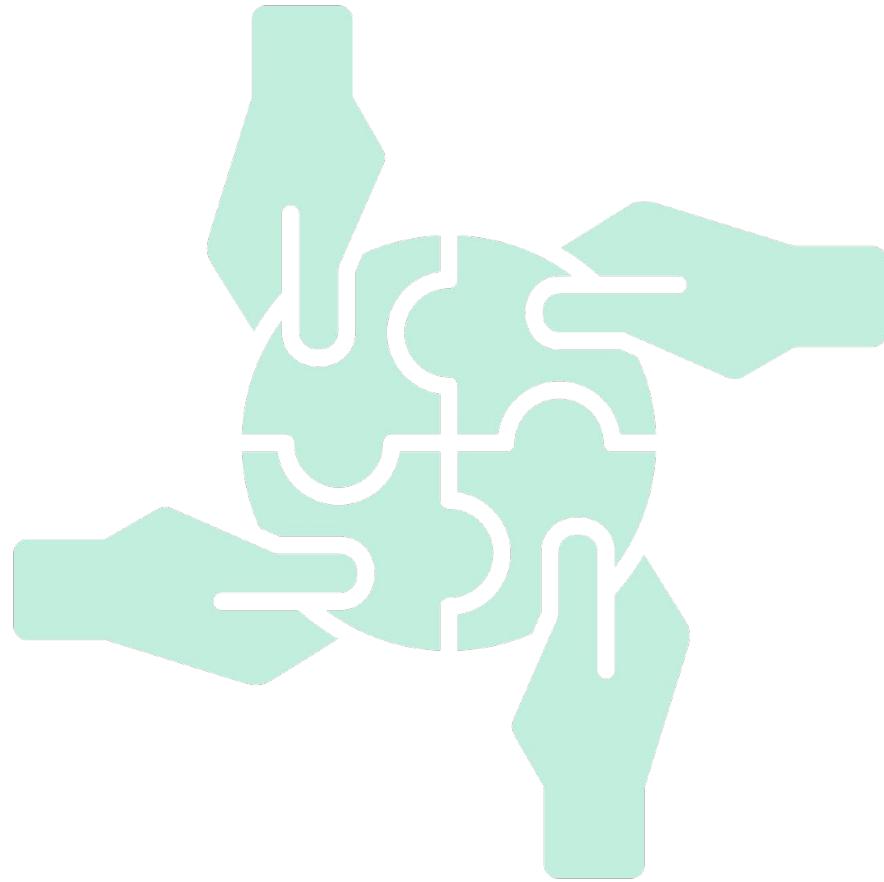


An aerial night view of the Vancouver waterfront, featuring a marina with many boats, a bridge, and several high-rise buildings. The entire image is overlaid with a semi-transparent teal color. The text is centered over the image.


BC | Climate Resilience Summit 2026

Vancouver, Robson Square | March 2-3

Practical benefits of regional risk assessments



Practical benefits of regional risk assessments



What?	Why?
Capacity	More people to advance the work

Practical benefits of regional risk assessments




What?	Why?
Capacity	More people to advance the work
Contributors	Better for specialists and busy folks

Practical benefits of regional risk assessments



What?	Why?
Capacity	More people to advance the work
Contributors	Better for specialists and busy folks
Workshops	Networking!

Practical benefits of regional risk assessments





What?	Why?
Capacity	More people to advance the work
Contributors	Better for specialists and busy folks
Workshops	Networking!
Hazard Data	Efficiency for regional hazards

Practical benefits of regional risk assessments



What?	Why?
Capacity	More people to advance the work
Contributors	Better for specialists and busy folks
Workshops	Networking!
Hazard Data	Efficiency for regional hazards
Applicability	Major incidents are often regional

Practical benefits of regional risk assessments



What?	Why?
Capacity	More people to advance the work
Contributors	Better for specialists and busy folks
Workshops	Networking!
Hazard Data	Efficiency for regional hazards
Applicability	Major incidents are often regional
Actions	Alignment on key recommendations

Thank you to our Sponsors



Municipal Finance
Authority of BC



Pacific Institute
for Climate Solutions



Wawanesa